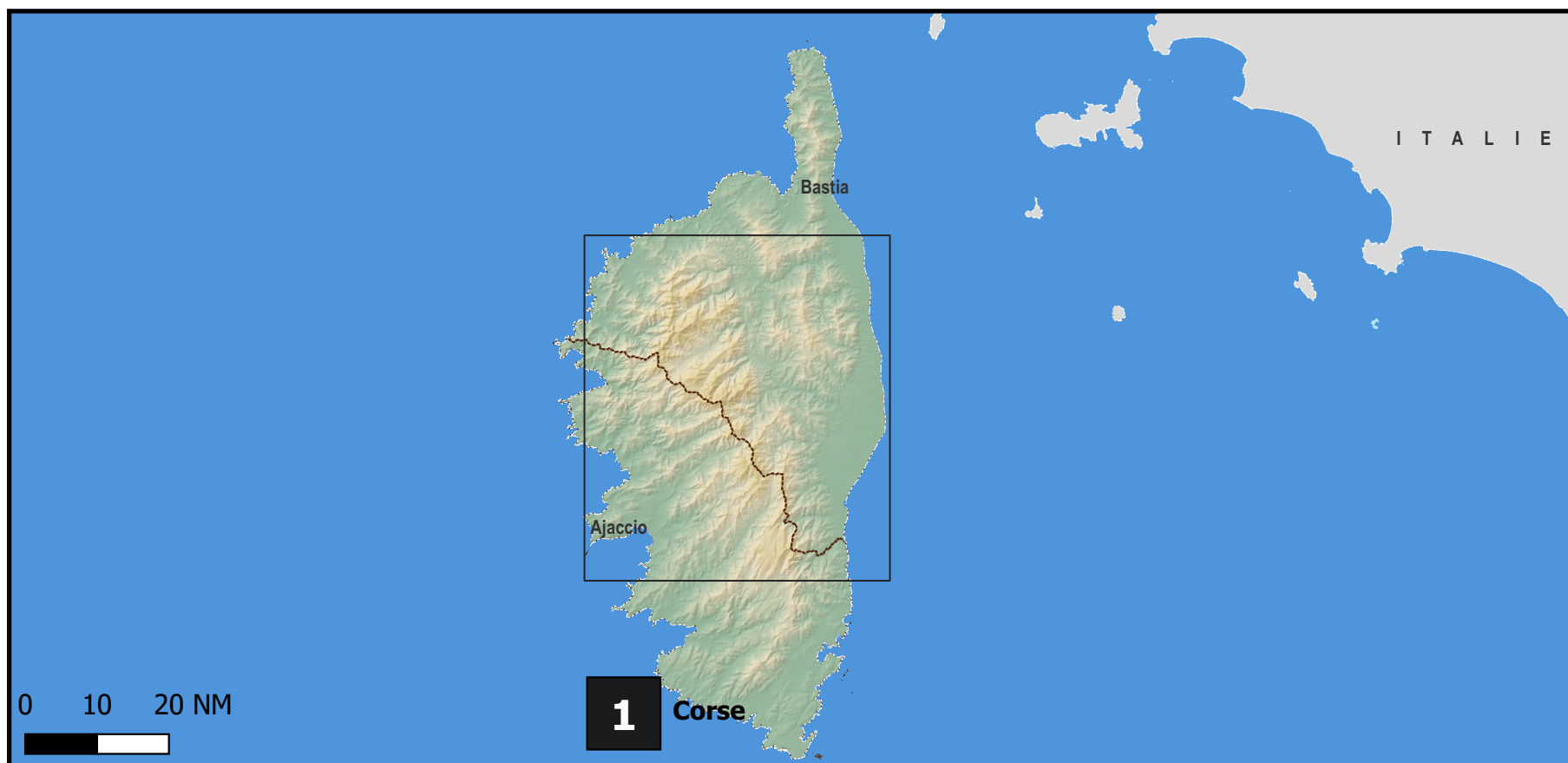









Corse - Sommaire des secteurs



LEGENDE CARTES :

-  ZSM actives
-  9134 Altitude maximale de la ZSM en pieds (ft)
-  Parcs ou réserves naturelles dont le survol est réglementé

Mers, Océans

-  Glacier
-  Lacs, étangs etc.
-  Bâtis, Zones d'activités
-  Limites départementales

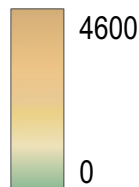
Fleuves, rivières, canaux











Liaisons routières






Teintes hypsométrique (en mètres)







Aéroports, Aérodromes, Altiports

- Altisurfaces
-  Civils
-  Civils hydro
-  Civils, piste non-revêtue
-  Désaffectés
-  Militaires
-  Militaires, piste non-revêtue
-  Mixtes
-  Privés

MAPS LEGEND :

-  Active MSA
-  9134 Maximum altitude of the MSA in feet (ft)
-  Nature reserves and parks over which flight is restricted.

Seas, Oceans

-  Glacier
-  Lakes, Ponds, etc.
-  Constructions, Areas of activities
-  Departmental borders

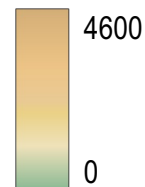
Rivers, canals








Road connections



Hypsometric shades (in meters)



Airfields, airports, mountain airfields

- High altitude airstrip
-  Civil
-  Civil hydro
-  Civil, unpaved runway
-  Not in use
-  Military
-  Military, unpaved runway
-  Civil/Military
-  Private

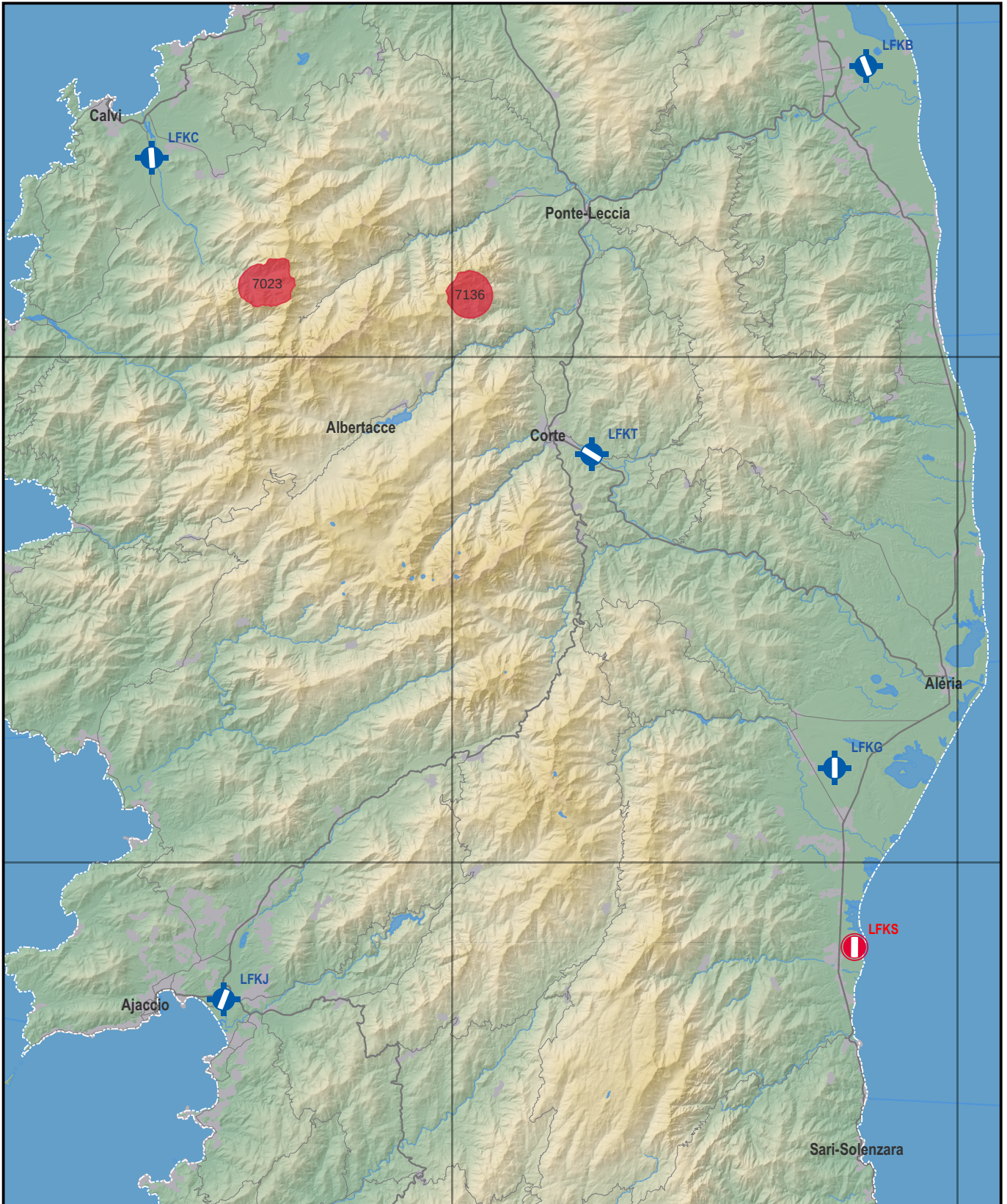
1. Corse

1200000E

1240000E

6160000N

6120000N



0 5 10 NM



Carte valable du 01/03/2023 au 02/04/2023